



LEGAL NOTICE
KODIAK ISLAND BOROUGH
710 MILL BAY ROAD
KODIAK AK 99615

NOTICE OF FORECLOSURE

Take notice that on February 14, 2020 the Kodiak Island Borough has filed in the Superior Court, Third Judicial District, State of Alaska, a certified copy of the Foreclosure List for the Kodiak Island Borough for the year 2019 and prior years with a Petition for Judgment of Foreclosure. Pursuant to AS 29.45.330, the Foreclosure List is available for public inspection at the Borough Clerk's Office.

Take further notice that in accordance with law, notice of foreclosure proceedings will be given by four weekly publications of the following foreclosure list in the Kodiak Daily Mirror beginning February 14, 2020. Said foreclosure list shows the names of the persons appearing in the latest tax roll as the respective owner of the delinquent properties, the years for which the taxes are delinquent, the amount of the delinquent tax for the year, and penalty and interest thereon.

Any person(s) owing or having a legal or equitable interest in, or lien upon any tract listed in said foreclosure, may no later than thirty (30) days after the last publication of this notice, file an answer with the Court in defense to the Petition for Judgment of Foreclosure. Such answer shall be in writing and specify the grounds or objection to the assessment of tax on the particular tract described in such answer and the Court in summary proceedings will hear and determine such objection and render such decision thereon as may be legal and just. At such hearing, said foreclosure list shall be prima facie evidence of the regularity and legality of the assessment and levy of the tax and that the same are unpaid.

The Court may order that the several properties against which the judgment and decree of foreclosure is entered shall be transferred directly to the Kodiak Island Borough for the respective amount of the tax, penalty and interest for which the properties are liable.

All real properties transferred to the Kodiak Island Borough, pursuant to law, shall be held by the Borough for the period of one year, from and after the date of judgment and decree of foreclosure, unless sooner redeemed. Property listed on the foreclosure list may be redeemed by payment in full for all taxes, penalties, and interest due and owing on the parcel(s) sought to be redeemed, together with payment for a proportionate share of the costs of publication and foreclosure. The real properties not redeemed within the one-year period prescribed shall be deeded to the Kodiak Island Borough by the Clerk of the Court.

DELINQUENT REAL PROPERTY TAX ACCOUNTS

Listed below are the 2019 and prior year's delinquent real property tax due as of February 4, 2020.

<u>Property ID</u>	<u>Geo ID</u>	<u>Owner Name</u>	<u>Legal Description</u>	<u>Year</u>	<u>Base Tax & Fees</u>	<u>Penalty</u>	<u>Interest</u>	<u>Total Due</u>
19653	R5755010153	ABALAMA ETAL RONALD	SITKALIDAK TR E BK 1 LT 3	2019	727.98	70.85	28.34	827.17
				Total	727.98	70.85	28.34	827.17
18209	R5302903204	AGA AUGUST	T30S R29W SEC 32 SE1/4 SW1/4 NE1/4	2019	26.87	0.00	0.30	27.17
				Total	26.87	0.00	0.30	27.17
14698	R1060020080	AGMATA GODOFREDO NORA	ALLMAN ADD BK 2 LT 8	2018	2,776.95	277.70	444.32	3,498.97
				2019	2,796.50	277.70	111.07	3,185.27
				Total	5,573.45	555.40	555.39	6,684.24
18609	R5373103401	AKI/MURRAY	T37S R31W TL 3401 AKHIOK ISLAND	2019	54.31	0.00	0.00	54.31
				Total	54.31	0.00	0.00	54.31
19716	R5755030900	ALEXANDEROFF GARY & SHARON	OLD HARBOR TR F BK 3A LT 9	2019	362.90	34.34	13.74	410.98
				Total	362.90	34.34	13.74	410.98
19819	R5765040030	ALPIAK NADIA	KARLUK BK 4 LT 3	2019	345.29	32.57	13.03	390.89
				Total	345.29	32.57	13.03	390.89
20176	R5781020060	AMODO KARA & RANDY	AKHIOK BK 2 LT 6A	2019	904.29	88.47	35.39	1,028.15
				Total	904.29	88.47	35.39	1,028.15
21024	R7355000142	ANDERSON PATRICK R	USS 3101 LT 14A-1	2018	1,373.61	132.54	212.07	1,718.22
				2019	19.55	0.00	0.00	19.55
				Total	1,393.16	132.54	212.07	1,737.77
24529	R7355000145	ANDERSON PATRICK R	USS 3101 LT 14A-1A	2019	982.40	96.29	38.52	1,117.21
				Total	982.40	96.29	38.52	1,117.21
24530	R7355000147	ANDERSON PATRICK R	USS 3101 LT 14A-1B	2019	982.40	96.29	38.52	1,117.21
				Total	982.40	96.29	38.52	1,117.21
17238	R5200000695	ANDREWS DAVID & CHARITY	USS 1695 SHELKOF STRAIT	2019	475.35	45.58	18.24	539.17
				Total	475.35	45.58	18.24	539.17
19719	R5755031200	ANDREWVITCH CHARLES SHARON	OLD HARBOR TR F BK 3A LT 12	2019	793.55	77.40	30.97	901.92
				Total	793.55	77.40	30.97	901.92
14985	R1120380060	AQUINO ETAL GEORGE	EAST ADD BK 38 LT 6	2018	3,510.08	0.00	360.94	3,871.02
				2019	3,529.64	351.01	140.40	4,021.05
				Total	7,039.72	351.01	501.34	7,892.07
14439	R1040060190	ARIAS ETAL, MARIA	ALEUTIAN BK 6 LT 19	2018	1,948.20	191.19	311.72	2,451.11
				2019	1,967.75	194.83	77.92	2,240.50
				Total	3,915.95	386.02	389.64	4,691.61
20999	R7345000195	ARONOW TRUST MANAGEMENT LLC	USS 3100 LT 20A-1	2018	3,856.91	380.88	609.40	4,847.19
				2019	3,707.30	368.78	147.50	4,223.58
				Total	7,564.21	749.66	756.90	9,070.77
18565	R5342502101	ASHOWAK LAWRENCE	T34S R25W TL 2101 SITKALIDAK NARROWS	2019	343.14	32.37	12.94	388.45
				Total	343.14	32.37	12.94	388.45
19732	R5755050100	AZUYAK SR TONY BESSIE	OLD HARBOR TR F BK 5 LT 1A	2018	567.39	51.92	83.07	702.38
				2019	538.79	51.93	20.77	611.49
				Total	1,106.18	103.85	103.84	1,313.87
14604	R1040120280	BARNES WALTER	ALEUTIAN BK 12 LT 28	2019	2,523.65	250.42	100.16	2,874.23
				Total	2,523.65	250.42	100.16	2,874.23
14616	R1040120400	BARNES WILLIAM C KAZUE F	ALEUTIAN BK 12 LT 40	2019	221.00	20.15	8.05	249.20
				Total	221.00	20.15	8.05	249.20
14617	R1040120410	BARNES WILLIAM C KAZUE F	ALEUTIAN BK 12 LT 41	2019	221.00	20.15	8.05	249.20
				Total	221.00	20.15	8.05	249.20
20632	R6215010090	BARTON ETAL CODY	MOUNTAIN VIEW 1ST BK 1 LT 9	2019	5,217.95	519.85	207.93	5,945.73
				Total	5,217.95	519.85	207.93	5,945.73
16278	R1448000163	BELARDE MARTIN	USS 3098 LT 16C-1 MILL BAY RD	2019	3,504.14	348.46	139.38	3,991.98
				Total	3,504.14	348.46	139.38	3,991.98
22365	R9003070121	BERING JOY INC	BELLS FLATS BK 7 LT 12	2019	2,252.55	223.30	89.32	2,565.17
				Total	2,252.55	223.30	89.32	2,565.17
19733	R5755050200	BERNS, MELISSA	OLD HARBOR TR F BK 5 LT 2A	2019	851.60	83.20	33.28	968.08
				Total	851.60	83.20	33.28	968.08
20652	R6225040070	BLAIN SUMMER	MOUNTAIN VIEW 2ND BK 4 LT 7	2019	1,279.39	0.00	0.46	1,279.85
				Total	1,279.39	0.00	0.46	1,279.85
20089	R5780080040	BLONDIN BRIAN	LARSEN BAY TR A BK 8 LT 4	2019	70.08	5.05	2.03	77.16
				Total	70.08	5.05	2.03	77.16
20090	R5780080050	BLONDIN BRIAN	LARSEN BAY TR A BK 8 LT 5	2019	65.79	4.62	1.85	72.26
				Total	65.79	4.62	1.85	72.26
20083	R5780070040	BLONDIN SARAH	LARSEN BAY TR A BK 7 LT 4	2019	982.75	96.32	38.53	1,117.60
				Total	982.75	96.32	38.53	1,117.60

Property ID	Geo ID	Owner Name	Legal Description	Year	Base Tax & Fees	Penalty	Interest	Total Due
20088	R5780080030	BLONDIN SARAH	LARSEN BAY TR A BK 8 LT 3	2019	531.25	51.17	20.47	602.89
				Total	531.25	51.17	20.47	602.89
19893	R5775040050	BOGGS MARY	OUZINKIE TR C BK 4 LT 5	2019	748.58	72.90	29.17	850.65
				Total	748.58	72.90	29.17	850.65
19864	R5775020020	BOSKOFISKY, CHRISTOPHER & SHARON	OUZINKIE BK 2 LT 2	2018	739.60	70.67	118.35	928.62
				2019	759.15	73.97	29.58	862.70
				Total	1,498.75	144.64	147.93	1,791.32
18368	R5312900106	BROWN ETAL SUSAN	T31S R29W TL 106 AMOOK ISLAND	2019	35.25	0.00	0.63	35.88
				Total	35.25	0.00	0.63	35.88
19324	R5515010004	BROWN MARY	CHINIAK AK BK 1 LT 4	2019	655.95	63.64	25.46	745.05
				Total	655.95	63.64	25.46	745.05
16890	R5000000495	BUCHANAN VICTOR ESTATE OF	ASLS 83-44 TR A UGAK BAY	2019	234.55	21.50	8.60	264.65
				Total	234.55	21.50	8.60	264.65
16891	R5000000500	BUCHANAN VICTOR ESTATE OF	ASLS 83-44 TR B UGAK BAY	2019	821.50	80.20	32.07	933.77
				Total	821.50	80.20	32.07	933.77
14693	R1060020032	BUNCH JUSTIN	ALLMAN ADD BK 2 LT 3B	2019	136.28	0.00	0.00	136.28
				Total	136.28	0.00	0.00	136.28
18144	R5302801802	BYLER, JARAVONI	T30S R28W TL 1802 UYAK BAY	2019	33.54	0.00	0.00	33.54
				Total	33.54	0.00	0.00	33.54
20434	R5795010150	BYRON DANIEL LUCIA	PORT WAKEFIELD BK 1 LT 15	2019	1,495.54	147.60	59.05	1,702.19
				Total	1,495.54	147.60	59.05	1,702.19
21783	R7535040021	CAMERON ETAL TODD	MILLER PT 1ST BK 4 LT 2A	2019	3,880.75	386.11	154.45	4,421.31
				Total	3,880.75	386.11	154.45	4,421.31
14991	R1120400070	CARTWRIGHT MARLYS & DAMON	EAST ADD BK 40 LT 7	2018	3,293.57	0.00	11.73	3,305.30
				2019	3,454.40	343.48	137.39	3,935.27
				Total	6,747.97	343.48	149.12	7,240.57
20091	R5780090010	CHARLIAGA ARNOLD	LARSEN BAY TR A BK 9 LT 1	2018	109.44	6.14	9.81	125.39
				2019	101.25	8.17	3.26	112.68
				Total	210.69	14.31	13.07	238.07
15456	R1200080183	CHILDERS REGINALD CINDA	LEITE ADD BK 8 LT 18C	2019	1,562.28	0.00	61.71	1,623.99
				Total	1,562.28	0.00	61.71	1,623.99
19637	R5755000061	CHRISTIANSEN DARLENE	OLD HARBOR TR E UNSUB PTN	2018	4,977.05	492.89	788.62	6,258.56
				2019	4,948.44	492.89	197.15	5,638.48
				Total	9,925.49	985.78	985.77	11,897.04
19884	R5775035002	CLARION SOPHIA	OUZINKIE TR C BK 3 LT 5B	2018	293.47	0.00	0.00	293.47
				2019	645.20	62.57	25.02	732.79
				Total	938.67	62.57	25.02	1,026.26
20442	R5795020050	CLAYTON JUDITH	PORT WAKEFIELD BK 2 LT 5	2018	1,518.43	0.00	166.11	1,684.54
				2019	1,554.65	153.52	61.40	1,769.57
				Total	3,073.08	153.52	227.51	3,454.11
16706	R2295130120	COE JANICE	WOODLAND AC 8TH BK 13 LT 20	2019	2,505.58	248.62	99.44	2,853.64
				Total	2,505.58	248.62	99.44	2,853.64
15581	R1240000060	COLE SAMUEL JAMES	OCEANVIEW LT 6	2019	515.53	49.60	19.84	584.97
				Total	515.53	49.60	19.84	584.97
18643	R5401000010	COUNCELLER JEREMY APRIL	NORTHLAND RANCH SUB LT 1	2018	16.20	0.00	0.00	16.20
				2019	1,034.35	101.49	40.59	1,176.43
				Total	1,050.55	101.49	40.59	1,192.63
18644	R5401000020	COUNCELLER JEREMY APRIL	NORTHLAND RANCH SUB LT 2	2019	1,008.55	98.90	39.57	1,147.02
				Total	1,008.55	98.90	39.57	1,147.02
19397	R5600010115	COX JOINT LIVING TRUST, DENIS P. & WILMA L.	ASLS 87-43 TR E SHEARWATER BAY	2018	61.28	0.00	2.83	64.11
				2019	80.83	6.13	2.46	89.42
				Total	142.11	6.13	5.29	153.53
20675	R7235000100	CRANE JR JAMES	WOODLAND AC 1ST TR A LT 10	2018	804.41	75.64	121.00	1,001.05
				2019	775.80	75.64	30.25	881.69
				Total	1,580.21	151.28	151.25	1,882.74
21842	R7535060093	DEHNING ETAL CORY R	MILLER PT 1ST BK 6 LT 9C	2019	1,320.30	130.08	52.03	1,502.41
				Total	1,320.30	130.08	52.03	1,502.41
22328	R9003070042	DENATO ESTHER M	BELLS FLATS BK 7 LT 4C	2019	2,464.25	244.48	97.79	2,806.52
				Total	2,464.25	244.48	97.79	2,806.52
20292	R5790060020	DREAM WEAVER LLC	PORT LIONS BK 6 LT 2	2019	2,285.65	0.00	0.00	2,285.65
				Total	2,285.65	0.00	0.00	2,285.65
17031	R5200000040	ELLINGSON RICHARD & ANN	USS 50 SNUG HARBOR	2019	744.09	72.44	28.99	845.52
				Total	744.09	72.44	28.99	845.52
20175	R5781020050	ELUSKA SR DAVID	AKHIOK BK 2 LT 5A	2019	419.55	0.00	0.00	419.55
				Total	419.55	0.00	0.00	419.55
19782	R5755100020	ERICKSON WALTER	OLD HARBOR TR A BK 10 LT 2	2018	288.25	0.00	0.00	288.25
				2019	749.48	72.99	29.19	851.66
				Total	1,037.73	72.99	29.19	1,139.91

4 KODIAK ISLAND BOROUGH

Property ID	Geo ID	Owner Name	Legal Description	Year	Base Tax & Fees	Penalty	Interest	Total Due
22505	R9004010120	FAMILY FIRST LLC	RUSSIAN CRK BK 1 LT 12	2019	10,584.25	1,056.48	422.59	12,063.32
				Total	10,584.25	1,056.48	422.59	12,063.32
18218	R5302903604	FEDOTOV ANDREY A	T30S R29W TL 3604 AMOOK ISLAND	2019	150.56	13.10	5.23	168.89
				Total	150.56	13.10	5.23	168.89
15544	R1220130010	FLETCHER JOHN	NEW KODIAK BK 13 LT 1-3	2019	5,780.00	576.04	230.42	6,586.46
				Total	5,780.00	576.04	230.42	6,586.46
21751	R7535010071	FLETCHER RYAN	MILLER PT 1ST BK 1 LT 7B	2018	840.13	84.03	134.41	1,058.57
				2019	859.69	84.03	33.61	977.33
				Total	1,699.82	168.06	168.02	2,035.90
18423	R5322800604	FLUGEL STANLEY MICHELLE	T32S R28W TL 604 AMOOK ISLAND	2019	259.29	23.97	9.60	292.86
				Total	259.29	23.97	9.60	292.86
14653	R1040130200	GARCHITORENA MIRAMOR	ALEUTIAN BK 13 LT 20	2018	2,321.78	232.17	371.48	2,925.43
				2019	2,341.34	232.19	92.88	2,666.41
				Total	4,663.12	464.36	464.36	5,591.84
23801	R1060010001	GARDNER JEREMIAH	ALLMAN BK 1 LT 10 & 11	2019	2,568.28	254.87	101.95	2,925.10
				Total	2,568.28	254.87	101.95	2,925.10
20406	R5793030010	GUNDERSON JR REGGIE LAURA	PORT LIONS 3RD BK 3 LT 1	2019	790.33	77.08	30.83	898.24
				Total	790.33	77.08	30.83	898.24
18201	R5302903002	HABERMAN ETAL WAYNE & GALE	T30S R29W SEC 30 GOV'T LOT 4 SE 1/4 LARSEN BAY	2019	34.60	0.00	0.00	34.60
				Total	34.60	0.00	0.00	34.60
18496	R5332203105	HALLORAN ETAL MICHAEL	ASLS 88-113 TR D SANTA FLAVIA BAY	2019	174.35	15.49	6.19	196.03
				Total	174.35	15.49	6.19	196.03
22281	R9003040051	HAM ETAL NICHOLE	BELLS FLATS BK 4 LT 5A-2	2019	660.45	0.00	0.00	660.45
				Total	660.45	0.00	0.00	660.45
22162	R9002003999	HAM JOSEPH & JILL	BELLS FLATS TR D-1 OF TR A	2019	1,257.85	123.83	49.53	1,431.21
				Total	1,257.85	123.83	49.53	1,431.21
22163	R9002004000	HAM JOSEPH & JILL	BELLS FLATS TR D-2 OF TR A	2019	15,372.15	1,535.27	614.10	17,521.52
				Total	15,372.15	1,535.27	614.10	17,521.52
24061	R7536000020	HANDEL PROPERTIES LLC	JACOBSON SUB LT 2	2019	1,508.30	0.00	59.55	1,567.85
				Total	1,508.30	0.00	59.55	1,567.85
20389	R5793010020	HARRIS WANDA	PORT LIONS 3RD BK 1 LT 2	2019	95.89	7.64	3.06	106.59
				Total	95.89	7.64	3.06	106.59
17043	R5200000091	HEDLEY AJ COMMUNITY TRUST	USMS #247 LT 1 AYAKULIK	2019	768.83	74.93	29.97	873.73
				Total	768.83	74.93	29.97	873.73
17063	R5200000154	HEDLEY AJ COMMUNITY TRUST	USS 362 TR D KARLUK RIVER	2019	578.55	55.90	22.36	656.81
				Total	578.55	55.90	22.36	656.81
22438	R9004001031	HOLM, MALINA	RUSSIAN CRK LT 3B	2019	1,502.92	148.34	59.34	1,710.60
				Total	1,502.92	148.34	59.34	1,710.60
19735	R5755050401	IGNATIN JR WILLIAM	OLD HARBOR TR F BK 5 LT 4A	2019	653.80	63.43	25.36	742.59
				Total	653.80	63.43	25.36	742.59
19777	R5755090150	INGA SR, MARTIN	OLD HARBOR TR E BK 9 LT 5	2019	653.80	63.43	25.36	742.59
				Total	653.80	63.43	25.36	742.59
16870	R5000000395	JANKOWSKI JOHN	ASLS 77-138 ONION BAY	2019	102.33	0.00	0.00	102.33
				Total	102.33	0.00	0.00	102.33
15362	R1200020181	JOHNSON MELONY	LEITE ADD BK 2 PTN LT 18A	2018	321.46	0.00	0.00	321.46
				2019	1,878.50	185.90	74.36	2,138.76
				Total	2,199.96	185.90	74.36	2,460.22
18976	R5431280516	JOHNSON ROGER	T31S R28W TL 516 BROWNS LAGOON	2019	188.33	16.88	6.75	211.96
				Total	188.33	16.88	6.75	211.96
15026	R1120430120	JOHNSRUD CHRISTINE	EAST ADD BK 43 LT 12	2019	536.56	0.00	0.00	536.56
				Total	536.56	0.00	0.00	536.56
15590	R1240000300	JONES HAROLD MARCILEE	OCEANVIEW LT 30	2019	5,462.53	544.31	217.72	6,224.56
				Total	5,462.53	544.31	217.72	6,224.56
20147	R5780180050	KATELNIKOFF CAROL	LARSEN BAY TR A BK 18 LT 5	2018	762.18	76.23	121.95	960.36
				2019	810.75	79.11	31.65	921.51
				Total	1,572.93	155.34	153.60	1,881.87
19883	R5775035001	KATELNIKOFF ROBERT	OUZINKIE TR C BK 3 LT 5A	2019	646.29	62.68	25.07	734.04
				Total	646.29	62.68	25.07	734.04
20323	R5790100060	KEWAN BRIAN DAWN	PORT LIONS BK 10 LT 6	2019	643.05	62.35	24.93	730.33
				Total	643.05	62.35	24.93	730.33
20399	R5793020040	KEWAN SUSAN & DONALD	PORT LIONS 3RD BK 2 LT 4	2019	886.00	86.65	34.66	1,007.31
				Total	886.00	86.65	34.66	1,007.31
15165	R1120550100	KING DAVID NORMA	EAST ADD BK 55 LT 10	2018	1,912.50	0.00	0.00	1,912.50
				2019	19.55	0.00	0.00	19.55
				Total	1,932.05	0.00	0.00	1,932.05
18631	R5400000150	KODIAK GAME RANCH	USS 4965 NARROW CAPE	2019	9,367.75	934.82	373.92	10,676.49
				Total	9,367.75	934.82	373.92	10,676.49

Property ID	Geo ID	Owner Name	Legal Description	Year	Base Tax & Fees	Penalty	Interest	Total Due
23692	R5600010228	KUKOWSKI ETAL MICHAEL	ASLS 2011-19 TR A UGAK BAY	2019	105.55	8.60	3.43	117.58
				Total	105.55	8.60	3.43	117.58
18208	R5302903203	LAKTONEN ETAL APRIL	T30S R29W SEC 32 NW1/4 SE1/4 NE1/4 LARSEN BAY	2019	98.04	7.85	3.14	109.03
				Total	98.04	7.85	3.14	109.03
21037	R7355000203	LAMBERT JAMES & KAREN	USS 3101 LT 21A-1	2019	306.36	0.00	0.00	306.36
				Total	306.36	0.00	0.00	306.36
19769	R5755081000	LARIONOFF GEORGE	OLD HARBOR TR F BK 8 LT 10	2019	1,041.89	102.24	40.89	1,185.02
				Total	1,041.89	102.24	40.89	1,185.02
19783	R5755100100	LARIONOFF JR MOSES	OLD HARBOR TR F BK 10 LT 1	2019	736.10	71.65	28.65	836.40
				Total	736.10	71.65	28.65	836.40
19756	R5755070300	LARIONOFF MARINA	OLD HARBOR TR F BK 7 LT 3	2018	840.44	79.23	126.76	1,046.43
				2019	811.83	79.23	31.69	922.75
				Total	1,652.27	158.46	158.45	1,969.18
20103	R5780120040	LARSEN BAY NATIVE VILLAGE	LARSEN BAY TR A BK 12 LT 4A	2019	90.50	7.10	2.84	100.44
				Total	90.50	7.10	2.84	100.44
18212	R5302903207	LARSEN BAY TRIBAL COUNCIL	T30S R29W PORTION OF SEC 32 LARSEN BAY	2019	718.30	69.89	27.95	816.14
				Total	718.30	69.89	27.95	816.14
18214	R5302903301	LARSEN BAY TRIBAL COUNCIL	T30SR29WSEC33N1/2NW1/4NW1/4,N1/2N1/2SE1/4NW1/4NW1/4 UYAK BAY	2019	342.05	32.25	12.90	387.20
				Total	342.05	32.25	12.90	387.20
18925	R5430293201	LARSEN BAY TRIBAL COUNCIL	T30S R29W SEC 32 TR B LARSEN BAY	2019	100.19	8.06	3.24	111.49
				Total	100.19	8.06	3.24	111.49
18941	R5430303360	LARSEN BAY TRIBAL COUNCIL	T30S R30W SEC 33 LT 6 TR 1 LARSEN BAY	2019	213.05	19.35	7.73	240.13
				Total	213.05	19.35	7.73	240.13
18973	R5431280513	LARSEN BAY TRIBAL COUNCIL	T31S R28W TL 513 UYAK BAY	2019	1,202.05	118.25	47.30	1,367.60
				Total	1,202.05	118.25	47.30	1,367.60
18977	R5431280610	LARSEN BAY TRIBAL COUNCIL	T31S R28W SEC 6 LT 1 TR #2 AMOOK BAY	2019	382.90	36.33	14.53	433.76
				Total	382.90	36.33	14.53	433.76
18984	R5431300301	LARSEN BAY TRIBAL COUNCIL	T31S R30W TL 301 TR 4 UYAK BAY	2019	213.05	19.35	7.73	240.13
				Total	213.05	19.35	7.73	240.13
18987	R5431300401	LARSEN BAY TRIBAL COUNCIL	T31S R30W TL 401 TR 5 UYAK BAY	2019	148.55	12.90	5.17	166.62
				Total	148.55	12.90	5.17	166.62
20098	R5780110001	LARSEN BAY TRIBAL COUNCIL	LARSEN BAY TR A BK 11 LT 1	2019	61.48	4.20	1.68	67.36
				Total	61.48	4.20	1.68	67.36
20116	R5780160020	LARSEN BAY TRIBAL COUNCIL	LARSEN BAY TR A BK 16 LT 2	2019	1,174.10	115.45	46.19	1,335.74
				Total	1,174.10	115.45	46.19	1,335.74
14438	R1040060180	LATONIO FLORENCIO TRANQUILINA	ALEUTIAN BK 6 LT 18	2019	1,440.13	0.00	5.55	1,445.68
				Total	1,440.13	0.00	5.55	1,445.68
18096	R5301000010	LEWIS ETAL NAO S	USS 3471 LT 1 CHINIAK	2019	1,117.14	109.77	43.91	1,270.82
				Total	1,117.14	109.77	43.91	1,270.82
14442	R1040060220	LINDBERG JOHN	ALEUTIAN BK 6 LT 22	2019	421.19	40.16	16.08	477.43
				Total	421.19	40.16	16.08	477.43
21828	R7535060031	LOCHMAN ALVIN NATASHIA	MILLER PT 1ST BK 6 LT 3A-1	2018	2,173.88	28.47	347.82	2,550.17
				2019	2,193.44	217.40	86.96	2,497.80
				Total	4,367.32	245.87	434.78	5,047.97
14461	R1040070040	LOY WILLIAM LEONA	ALEUTIAN BK 7 LT 4	2018	888.68	88.87	142.18	1,119.73
				2019	908.23	88.87	35.55	1,032.65
				Total	1,796.91	177.74	177.73	2,152.38
19827	R5765060030	MALUTIN ELI VIRGINIA	KARLUK BK 6 LT 3	2019	507.60	48.80	19.53	575.93
				Total	507.60	48.80	19.53	575.93
17066	R5200000162	MANGOLD TIMOTHY BETH	USS 427 KARLUK	2019	50.89	0.00	0.00	50.89
				Total	50.89	0.00	0.00	50.89
23746	R5600010230	MCCANDLESS DANA R	ASLS 2011-19 TR C UGAK BAY	2018	48.16	0.00	0.00	48.16
				2019	94.80	7.53	3.02	105.35
				Total	142.96	7.53	3.02	153.51
20146	R5780180040	MCCORMICK JOE	LARSEN BAY TR A BK 18 LT 4	2019	704.33	68.48	27.39	800.20
				Total	704.33	68.48	27.39	800.20
15097	R1120500050	MENDOZA ROGELIO D & MARYANN	EAST ADD BK 50 LT 5	2019	71.84	5.23	2.09	79.16
				Total	71.84	5.23	2.09	79.16
15098	R1120500060	MENDOZA ROGELIO D & MARYANN	EAST ADD BK 50 LT 6	2019	108.80	8.93	3.58	121.31
				Total	108.80	8.93	3.58	121.31
14366	R1040030240	MULLAN MARGARET	ALEUTIAN BK 3 LT 24	2019	1,486.85	0.00	32.87	1,519.72
				Total	1,486.85	0.00	32.87	1,519.72
19885	R5775036001	MULLER SR DARREN FAITH	OUZINKIE TR C BK 3 LT 6A	2018	168.53	0.00	0.00	168.53
				2019	1,243.98	122.45	48.98	1,415.41
				Total	1,412.51	122.45	48.98	1,583.94
15758	R1340160142	NAULT MARYA E	KODIAK TWNST BK 16 LT 14B -- NEW KODIAK BK 2 LT 7	2019	3,289.94	327.03	130.83	3,747.80
				Total	3,289.94	327.03	130.83	3,747.80

6 KODIAK ISLAND BOROUGH

Property ID	Geo ID	Owner Name	Legal Description	Year	Base Tax & Fees	Penalty	Interest	Total Due
15759	R1340160151	NAULT MARYA E	KODIAK TWNST BK 16 PTN LT 15	2019	1,972.85	180.32	78.13	2,231.30
				Total	1,972.85	180.32	78.13	2,231.30
17295	R5200000951	NAUMOFF EST, EUGENE	USS 1976 SE PTN TRAP PT/MOSER BAY	2018	267.68	26.78	42.83	337.29
				2019	287.23	26.77	10.71	324.71
				Total	554.91	53.55	53.54	662.00
20267	R5790020110	NELSON MARVIN E & IRENE R	PORT LIONS BK 2 LT 11	2019	28.91	0.00	0.37	29.28
				Total	28.91	0.00	0.37	29.28
20325	R5790100080	NELSON NICHOLAS	PORT LIONS BK 10 LT 8	2019	246.39	22.69	9.07	278.15
				Total	246.39	22.69	9.07	278.15
23780	R9003050015	NESS STANLEY	BELLS FLATS BK 5 LT 1D-1	2019	892.45	87.30	34.92	1,014.67
				Total	892.45	87.30	34.92	1,014.67
16157	R1429030165	NICHOLS MICHAEL W	RUSSELL EST 3RD BK 3 LT 16G-5	2019	947.75	92.83	37.12	1,077.70
				Total	947.75	92.83	37.12	1,077.70
19428	R5600010165	NICHOLSON DENNIS L	ASLS 87-92 TR A BOULDER BAY	2019	101.25	8.17	3.26	112.68
				Total	101.25	8.17	3.26	112.68
21701	R7525050024	NIELSEN DEBRA K.	MILLER PT BK 5 LT 2A-1A-2	2018	1,662.56	0.00	258.30	1,920.86
				2019	5,123.55	510.40	204.16	5,838.11
				Total	6,786.11	510.40	462.46	7,758.97
19471	R5600010216	NIES IONA F	ASLS 2002-14 TR G SHEARWATER	2019	172.20	15.27	6.11	193.58
				Total	172.20	15.27	6.11	193.58
19840	R5765110120	NORELL VALEN REFT	OLD KARLUK TR B LT 12	2018	85.80	3.78	6.03	95.61
				2019	57.19	3.77	1.50	62.46
				Total	142.99	7.55	7.53	158.07
18629	R5400000140	NORTHLAND RANCH INC	USS 4964 TR A KALSIN BAY	2019	7,157.55	713.80	285.51	8,156.86
				Total	7,157.55	713.80	285.51	8,156.86
18649	R5401000070	NORTHLAND RANCH INC	NORTHLAND RANCH SUB LT 7	2019	1,236.45	121.68	48.68	1,406.81
				Total	1,236.45	121.68	48.68	1,406.81
18238	R5303003408	NOYA EMIL	T30S R30W TL 3408 LARSEN BAY	2019	213.05	19.35	7.73	240.13
				Total	213.05	19.35	7.73	240.13
18197	R5302902902	NOYA ESTATE JOHN	T30S R29W SEC 29 GOVT LOT 7 UYAK BAY	2019	170.05	15.05	6.01	191.11
				Total	170.05	15.05	6.01	191.11
20159	R5780190050	O'BRIEN ETAL ERIK P	LARSEN BAY TR A BK 19 LT 5	2019	634.45	61.48	24.60	720.53
				Total	634.45	61.48	24.60	720.53
16276	R1448000161	OBSIDIAN HOLDINGS LLC	USS 3098 LT 16A-1 MILL BAY RD	2019	1,670.66	0.00	0.00	1,670.66
				Total	1,670.66	0.00	0.00	1,670.66
22336	R9003070061	OLSEN PETER JESSICA	BELLS FLATS BK 7 LT 6A	2019	2,265.61	224.61	89.85	2,580.07
				Total	2,265.61	224.61	89.85	2,580.07
20330	R5790110020	ORLOFF JOAN	PORT LIONS BK 11 LT 2	2019	811.83	79.23	31.69	922.75
				Total	811.83	79.23	31.69	922.75
21015	R7355000085	OTTO CHRISTOPHER & ALEXANDRA	USS 3101 LT 8B	2019	346.42	32.70	13.07	392.19
				Total	346.42	32.70	13.07	392.19
20468	R5797010001	OTTOBRE ETAL PATRICK J	MEMORY EST BK 1 LT 1	2019	184.87	0.00	3.58	188.45
				Total	184.87	0.00	3.58	188.45
20071	R5780050060	PANAMAROFF ALLEN	LARSEN BAY TR A BK 5 LT 6	2019	1,048.33	102.88	41.15	1,192.36
				Total	1,048.33	102.88	41.15	1,192.36
22550	R9200013906	PARK TROY	RUSSIAN RIVER EST LT 6	2019	1,693.69	167.43	66.98	1,928.10
				Total	1,693.69	167.43	66.98	1,928.10
23970	R1446000075	PARNELL JENNIFER	USS 2873 LT 7A MISSION RD	2019	3,284.19	0.00	0.00	3,284.19
				Total	3,284.19	0.00	0.00	3,284.19
17330	R5200001120	PB ENERGY INC	USS 2292 PORT BAILEY CANNERY	2019	1,519.55	0.00	0.00	1,519.55
				Total	1,519.55	0.00	0.00	1,519.55
16328	R1452050003	PEARSON JAMES STANLEY	USS 3218 TR E-1B-2 MILL BAY RD	2019	3,933.14	391.36	156.55	4,481.05
				Total	3,933.14	391.36	156.55	4,481.05
20110	R5780140030	PERKINS WILLIAM LORI	LARSEN BAY TR A BK 14 LT 3	2019	86.20	6.67	2.67	95.54
				Total	86.20	6.67	2.67	95.54
15436	R1200070170	PETERSON GARY STACY	LEITE ADD BK 7 LT 17	2019	994.94	97.53	39.02	1,131.49
				Total	994.94	97.53	39.02	1,131.49
15516	R1220060110	PETERSON GARY STACY	NEW KODIAK BK 6 LT 11	2018	2,168.49	212.03	339.26	2,719.78
				2019	2,139.89	212.03	84.82	2,436.74
				Total	4,308.38	424.06	424.08	5,156.52
14679	R1060010011	PICKETT LEONARD MISTI	ALLMAN ADD BK 1 LT 1A-1	2019	3,253.57	0.00	53.76	3,307.33
				Total	3,253.57	0.00	53.76	3,307.33
19911	R5775070030	PONTE SR ROBERT LYNETTE	Ouzinkie BK 7 LT 3	2019	73.30	5.39	2.15	80.84
				Total	73.30	5.39	2.15	80.84
19658	R5755010158	PRICE, WANDA	SITKALIDAK TR E BK 1 LT 8	2019	619.40	59.99	24.00	703.39
				Total	619.40	59.99	24.00	703.39
22366	R9003070122	PROUT ALTA	BELLS FLATS BK 7 LT 12B	2019	2,590.42	257.09	102.84	2,950.35
				Total	2,590.42	257.09	102.84	2,950.35

Property ID	Geo ID	Owner Name	Legal Description	Year	Base Tax & Fees	Penalty	Interest	Total Due
21085	R7365000170	PROUT WILLIAM ALTA	USS 3103 LT 17	2019	5,864.69	584.53	233.81	6,683.03
				Total	5,864.69	584.53	233.81	6,683.03
21687	R7525030043	PRUITT SHIRLEY	MILLER PT BK 3 LT 4C-1	2019	1,661.68	0.00	47.29	1,708.97
				Total	1,661.68	0.00	47.29	1,708.97
21408	R7475000160	PRUITT STEVEN PATRIC	USS 3466 LT 16	2018	226.64	22.67	36.27	285.58
				2019	246.19	22.67	9.05	277.91
				Total	472.83	45.34	45.32	563.49
14251	R1020010271	RANDOLPH TYLER W & CARRIE	AIRPARK BK 1 LT 27A	2019	7,376.30	735.68	294.27	8,406.25
				Total	7,376.30	735.68	294.27	8,406.25
20228	R5781110020	RASTOPSOFF JEANETTA	AKHIOK BK 11A LT 2A	2019	745.66	72.61	29.05	847.32
				Total	745.66	72.61	29.05	847.32
17211	R5200000640	RAUWOLF BRITTANY & PATRICK	USS 1672 TR D BK 2 LT 13	2019	332.39	31.29	12.51	376.19
				Total	332.39	31.29	12.51	376.19
17038	R5200000070	REAMES DALE	USS 153 NE HARBOR	2019	486.51	46.70	18.67	551.88
				Total	486.51	46.70	18.67	551.88
19814	R5765030020	REFT SARAH	KARLUK BK 3 LT 2	2018	374.96	32.68	52.29	459.93
				2019	346.35	32.68	13.08	392.11
				Total	721.31	65.36	65.37	852.04
19855	R5765120150	REFT SR ERVINE	OLD KARLUK TR D LT 15	2018	76.11	2.80	4.47	83.38
				2019	47.50	2.81	1.12	51.43
				Total	123.61	5.61	5.59	134.81
22386	R9003070154	REIDSR REVOCABLE TRUST ETAL WILLIAM BELLS FLATS BK 7 LT 15D		2019	1,034.55	101.50	40.60	1,176.65
				Total	1,034.55	101.50	40.60	1,176.65
16087	R1423030040	ROUTZAHN ROBERT	RUSSELL EST BK 3 LT 4A	2018	1,290.44	0.00	0.00	1,290.44
				2019	3,365.15	334.56	133.83	3,833.54
				Total	4,655.59	334.56	133.83	5,123.98
21738	R7535010031	RYSER JEFFREY	MILLER PT 1ST BK 1 LT 3A	2019	1,203.44	118.40	47.36	1,369.20
				Total	1,203.44	118.40	47.36	1,369.20
15352	R1200020100	SABLON ETAL ANDREW G	LEITE ADD BK 2 LT 10	2019	3,386.84	336.73	134.70	3,858.27
				Total	3,386.84	336.73	134.70	3,858.27
14233	R1020010070	SAMANIEGO VERONICA A	AIRPARK BK 1 LT 7 & PTN USS 1396	2019	1,442.72	0.00	5.58	1,448.30
				Total	1,442.72	0.00	5.58	1,448.30
19311	R5514000012	SARGENT, ISAAC	BROOKERS LAGOON LT 12	2018	3,050.64	300.25	480.40	3,831.29
				2019	3,022.04	300.25	120.10	3,442.39
				Total	6,072.68	600.50	600.50	7,273.68
24334	R5302010001	SARGENT, ISAAC	KALSIN BAY EST LT 3C-1	2019	659.19	63.96	25.58	748.73
				Total	659.19	63.96	25.58	748.73
14343	R1040030010	SCHAUFF CRAIG A & CARLA J	ALEUTIAN BK 3 LT 1	2019	2,493.05	247.35	98.94	2,839.34
				Total	2,493.05	247.35	98.94	2,839.34
20546	R6115000009	SCHROEDER ETAL ANDREW W	EAGLE RIDGE LT 3	2019	581.00	56.14	22.45	659.59
				Total	581.00	56.14	22.45	659.59
14322	R1040010460	SEATON LESLIE SHARON	ALEUTIAN BK 1 LT 46	2019	2,665.19	264.56	105.84	3,035.59
				Total	2,665.19	264.56	105.84	3,035.59
17018	R5200000010	SECURITY NATIONAL AK REMOTE PROPS LLC	USS 24 KARLUK RIVER	2018	814.64	76.65	122.64	1,013.93
				2019	786.04	76.64	30.67	893.35
				Total	1,600.68	153.29	153.31	1,907.28
17162	R5200000510	SEINE KRISTEN & NICHOLAS C	SUNNY COVE LT 32	2018	96.55	4.84	7.75	109.14
				2019	67.94	4.84	1.93	74.71
				Total	164.49	9.68	9.68	183.85
20266	R5790020100	SERJEANT DARYL REBECCA	PORT LIONS BK 2 LT 10	2019	1,567.55	154.80	61.92	1,784.27
				Total	1,567.55	154.80	61.92	1,784.27
19445	R5600010187	SHARP DAVID W & LAURA J	ASLS 93-165 BOULDER BAY	2018	122.34	7.42	11.86	141.62
				2019	93.73	7.43	2.96	104.12
				Total	216.07	14.85	14.82	245.74
17115	R5200000312	SIKES MARTHA	USS 1454 KARLUK	2018	1,414.70	141.48	226.34	1,782.52
				2019	1,434.25	141.47	56.59	1,632.31
				Total	2,848.95	282.95	282.93	3,414.83
14484	R1040090020	SKONBERG SR. RALPH	ALEUTIAN BK 9 LT 2	2018	598.96	55.08	88.12	742.16
				2019	570.35	55.07	22.03	647.45
				Total	1,169.31	110.15	110.15	1,389.61
19915	R5775080020	SODERBERG DAN	OUZINKIE BK 8 LT 2	2018	215.22	0.00	9.80	225.02
				2019	583.94	56.44	22.59	662.97
				Total	799.16	56.44	32.39	887.99
15753	R1340160128	SPRINGHILL NAULT MARYA	KODIAK TWNST BK 16 LT 12F & 12H -- NEW KODIAK BK 2 LT 6	2019	3,463.34	344.39	137.75	3,945.48
				Total	3,463.34	344.39	137.75	3,945.48
20334	R5790120030	SQUARTSOFF GEORGE	PORT LIONS BK 12 LT 3	2018	144.91	9.68	15.47	170.06
				2019	116.30	9.68	3.86	129.84
				Total	261.21	19.36	19.33	299.90

8 KODIAK ISLAND BOROUGH

Property ID	Geo ID	Owner Name	Legal Description	Year	Base Tax & Fees	Penalty	Interest	Total Due
20279	R5790030080	SQUARTSOFF MELVIN CATHY	PORT LIONS BK 3 LT 8	2019	2,179.23	215.97	86.38	2,481.58
				Total	2,179.23	215.97	86.38	2,481.58
20291	R5790060010	SQUARTSOFF MELVIN CATHY	PORT LIONS BK 6 LT 1	2018	1,477.59	0.00	0.00	1,477.59
				2019	3,994.90	397.53	159.01	4,551.44
				Total	5,472.49	397.53	159.01	6,029.03
19964	R5775140050	SQUARTSOFF TAMARA	OUZINKIE BK 14 LT 5	2018	92.24	4.41	7.06	103.71
				2019	63.64	4.41	1.76	69.81
				Total	155.88	8.82	8.82	173.52
19824	R5765050040	SQUARTSOFF TEDDY	KARLUK BK 5 LT 4	2019	399.04	37.95	15.18	452.17
				Total	399.04	37.95	15.18	452.17
19958	R5775130050	SQUARTSOFF, GARMAN	OUZINKIE BK 13 LT 5	2019	78.57	0.00	2.36	80.93
				Total	78.57	0.00	2.36	80.93
20065	R5780040080	STANTON VIRGINIA	LARSEN BAY TR A BK 4 LT 8	2019	364.14	0.00	7.08	371.22
				Total	364.14	0.00	7.08	371.22
16810	R5000000100	STARKEY JR THOMAS W & NICOLE	T26S R20W TL 3602 NARROW STRAIT	2019	35.69	0.00	0.65	36.34
				Total	35.69	0.00	0.65	36.34
16287	R1448000230	STEVENS JAMES JANIESE	USS 3098 LT 23 MILL BAY RD	2019	8,301.95	828.24	331.29	9,461.48
				Total	8,301.95	828.24	331.29	9,461.48
18646	R5401000040	STRATMAN JON CRAIG & BONNIE J	NORTHLAND RANCH SUB LT 4	2019	5,631.05	561.15	224.47	6,416.67
				Total	5,631.05	561.15	224.47	6,416.67
22257	R9003020048	STRATTON CINDY & DALE	BELLS FLATS BK 2 LT 4I-1	2019	34.05	1.47	0.58	36.10
				Total	34.05	1.47	0.58	36.10
19816	R5765030040	SUGAK TONYA EMIL	KARLUK BK 3 LT 4	2019	486.10	46.65	18.66	551.41
				Total	486.10	46.65	18.66	551.41
20355	R5790150010	SULLIVAN-SUMSTAD PAMELA	PORT LIONS BK 15 LT 1	2019	436.65	41.72	16.68	495.05
				Total	436.65	41.72	16.68	495.05
22222	R9003010172	TARRANT ROBERT L	BELLS FLATS BK 1 LT 7A-2A	2018	1,658.89	0.00	0.00	1,658.89
				2019	1,940.82	192.13	76.87	2,209.82
				Total	3,599.71	192.13	76.87	3,868.71
14699	R1060020090	TICMAN JR VICENTE & ROSANA	ALLMAN ADD BK 2 LT 9	2019	342.14	32.26	12.90	387.30
				Total	342.14	32.26	12.90	387.30
17860	R5252202409	TOP GUN ICE LLC	USS 5698 LT 9 AFOGNAK BAY	2019	764.54	74.50	29.79	868.83
				Total	764.54	74.50	29.79	868.83
16776	R4555020011	TORMALA THOMAS BONNIE	MONASHKA BAY BK 2 LT 1A	2019	1,325.80	130.64	52.25	1,508.69
				Total	1,325.80	130.64	52.25	1,508.69
19894	R5775040060	TOTEMOFF, LORI	OUZINKIE TR C BK 4 LT 6	2019	774.20	75.47	30.19	879.86
				Total	774.20	75.47	30.19	879.86
20672	R7235000070	TRESTON MICHAEL	WOODLAND AC 1ST TR A LT 7	2018	1,534.50	153.46	245.51	1,933.47
				2019	1,554.05	153.45	61.39	1,768.89
				Total	3,088.55	306.91	306.90	3,702.36
19714	R5755030700	TUNOHUN JANET	OLD HARBOR TR F BK 3A LT 7	2018	718.96	67.08	107.33	893.37
				2019	690.35	67.08	26.84	784.27
				Total	1,409.31	134.16	134.17	1,677.64
19713	R5755030600	TUNOHUN LAURA MAE	OLD HARBOR TR F BK 3A LT 6A	2018	160.33	0.00	0.00	160.33
				2019	787.10	76.75	30.70	894.55
				Total	947.43	76.75	30.70	1,054.88
19495	R5700000130	UGANIK TRADING COMPANY, LLC	ATS 417 TR A VILLAGE ISLANDS	2019	46.44	2.69	1.09	50.22
				Total	46.44	2.69	1.09	50.22
19496	R5700000140	UGANIK TRADING COMPANY, LLC	ATS 417 TR B VILLAGE ISLANDS	2019	46.44	2.69	1.09	50.22
				Total	46.44	2.69	1.09	50.22
19590	R5735000890	UGANIK TRADING COMPANY, LLC	USS 10839 LT 2	2019	1,435.33	141.58	56.63	1,633.54
				Total	1,435.33	141.58	56.63	1,633.54
17327	R5200001110	US FISH & WILDLIFE SERVICE	USS 2237 AYAKULIK ISLAND	2019	422.69	40.31	16.14	479.14
				Total	422.69	40.31	16.14	479.14
22876	R7525010040	VELTRI JEFFREY	MILLER PT BK 1 LT 4A-2	2019	4,646.44	462.69	185.08	5,294.21
				Total	4,646.44	462.69	185.08	5,294.21
17184	R5200000555	VERPLANCK CARL	USS 1672 TR B BK 3 LT 1	2019	1,034.35	101.49	40.59	1,176.43
				Total	1,034.35	101.49	40.59	1,176.43
19347	R5600010019	VIENS JR ERNEST	ASLS 87-43 TR D SHEARWATER BAY	2019	57.17	3.77	1.50	62.44
				Total	57.17	3.77	1.50	62.44
21615	R7515051000	VISFELDT GORM	TRINITY ISLANDS BK 1 LT 10	2019	2,393.67	0.00	0.00	2,393.67
				Total	2,393.67	0.00	0.00	2,393.67
19990	R5775180010	VLASOFF BONNIE	OUZINKIE BK 18 LT 1	2018	281.20	0.00	0.00	281.20
				2019	661.33	64.18	25.67	751.18
				Total	942.53	64.18	25.67	1,032.38
20331	R5790110030	VON SCHEELE CHRISTINE	PORT LIONS BK 11 LT 3	2018	890.96	84.27	134.86	1,110.09
				2019	862.35	84.28	33.71	980.34
				Total	1,753.31	168.55	168.57	2,090.43

Property ID	Geo ID	Owner Name	Legal Description	Year	Base Tax & Fees	Penalty	Interest	Total Due
19305	R5514000006	WALKER ANTHONY	BROOKERS LAGOON LT 6A	2019	1,519.19	149.96	59.98	1,729.13
				Total	1,519.19	149.96	59.98	1,729.13
15815	R1340190270	WARD ETAL ROBERTA	KODIAK TWNST BK 19 LT 27A	2019	2,258.45	223.88	89.55	2,571.88
				Total	2,258.45	223.88	89.55	2,571.88
15695	R1340030090	WATKINS ETAL BRENT	KODIAK TWNST BK 3 LT 9	2019	1,018.80	99.94	39.98	1,158.72
				Total	1,018.80	99.94	39.98	1,158.72
21979	R7565030020	WELBORN MICHAEL	SHAHAFKA AC 1ST BK 3 LT 2	2019	834.19	81.46	32.59	948.24
				Total	834.19	81.46	32.59	948.24
21980	R7565030030	WELBORN MICHAEL	SHAHAFKA AC 1ST BK 3 LT 3	2019	4,658.80	463.92	185.57	5,308.29
				Total	4,658.80	463.92	185.57	5,308.29
20311	R5790090020	WISE BRYAN D	PORT LIONS BK 9 LT 2	2018	717.89	66.97	107.16	892.02
				2019	689.29	66.97	26.80	783.06
				Total	1,407.18	133.94	133.96	1,675.08
16772	R4555010210	YOVINO BILLY SR	MONASHKA BAY BK 1 LT 21A	2019	3,286.55	326.70	130.68	3,743.93
				Total	3,286.55	326.70	130.68	3,743.93
19679	R5755020110	ZEEDAR NINA	OLD HARBOR TR A BK 2 LT 11	2019	344.76	32.52	13.02	390.30
				Total	344.76	32.52	13.02	390.30
19700	R5755021000	ZEEDAR NINA	OLD HARBOR TR A BK 2 LT 10	2019	48.58	2.90	1.15	52.63
				Total	48.58	2.90	1.15	52.63

DELINQUENT LEASE PROPERTY TAX ACCOUNTS

Listed below are the 2019 and prior year's delinquent leasehold real property tax due as of February 4, 2020. Payment in full of the total amount shown within, including a proportionate share of the costs of publication must be made to avoid collection efforts and/or legal action against the taxpayers.

Property ID	Geo ID	Owner Name	Legal Description	Year	Base Tax & Fees	Penalty	Interest	Total Due
220538	R5900010030	A T E INVESTMENT GROUP	MINING CLAIM - TREASURE IS T42S	2014	196.08	0.00	6.81	202.89
				2015	258.00	25.80	134.17	417.97
				2016	258.00	25.80	103.20	387.00
				2017	258.00	25.80	72.25	356.05
				2018	273.70	25.80	41.27	340.77
				2019	277.05	25.80	10.32	313.17
				Total	1,520.83	129.00	368.02	2,017.85
17729	R5242101919	AFOGNAK NATIVE CORPORATION	T24S R21W TL 1919 AFOGNAK BAY LEASE	2019	395.30	37.64	15.05	447.99
				Total	395.30	37.64	15.05	447.99
17985	R5262301102	AFOGNAK NATIVE CORPORATION	T26S R23W TL 1102 KUPREANOF STRAIT LEASE	2019	395.30	37.64	15.05	447.99
				Total	395.30	37.64	15.05	447.99
23564	R5252201713	ALENEVA JOINT VENTURE	T25S R22W TR B B/O #8 AFOGNAK	2017	1,035.60	102.13	285.95	1,423.68
				2018	1,036.95	102.14	163.40	1,302.49
				2019	1,040.30	102.14	40.85	1,183.29
				Total	3,112.85	306.41	490.20	3,909.46
17833	R5252201708	ALENEVA JOINT VENTURE	T25S R22W TR B B/O #4 AFOGNAK	2018	1,262.85	123.09	196.94	1,582.88
				2019	1,249.94	123.09	49.23	1,422.26
				Total	2,512.79	246.18	246.17	3,005.14
18044	R5272202104	ANC/ OLSEN CHERISE	T27S R22W TL 2104 KIZHUYAK BAY LEASE	2019	395.30	37.64	15.05	447.99
				Total	395.30	37.64	15.05	447.99
17749	R5242103005	ANC/BISHOP GLORIA	T24S R21W TL 3005 AFOGNAK BAY LEASE	2019	395.30	37.64	15.05	447.99
				Total	395.30	37.64	15.05	447.99
17771	R5242301002	ANC/BUNDY BARBARA	T24S R23W TL 1002 RASPBERRY STRAITS LEASE	2019	395.30	37.64	15.05	447.99
				Total	395.30	37.64	15.05	447.99
17730	R5242101920	ANC/CZARNECKI GINNELLE	T24S R21W TL 1920 AFOGNAK BAY LEASE	2019	395.30	37.64	15.05	447.99
				Total	395.30	37.64	15.05	447.99
18001	R5262400103	ANC/DAWSON DOUGLAS	T26S R24W TL 103 BARE ISLAND LEASE	2019	395.30	37.64	15.05	447.99
				Total	395.30	37.64	15.05	447.99
17984	R5262301101	ANC/DAWSON JAMES	T26S R23W TL 1101 KUPREANOF STRAIT LEASE	2019	395.30	37.64	15.05	447.99
				Total	395.30	37.64	15.05	447.99
17852	R5252202104	ANC/DEHART SUSAN	T25S R22W TL 2104 RASPBERRY STRAIT LEASE	2019	39.74	0.00	0.00	39.74
				Total	39.74	0.00	0.00	39.74
18754	R5425222101	ANC/DEHART SUSAN	T25S R22W TL 2101 RASPBERRY STRAIT LEASE	2019	66.65	0.00	0.00	66.65
				Total	66.65	0.00	0.00	66.65
18052	R5272203004	ANC/DRABEK ALISHA S	T27S R22W TL 3004 KIZHUYAK BAY LEASE	2019	395.30	37.64	15.05	447.99
				Total	395.30	37.64	15.05	447.99
17890	R5252300402	ANC/FLICKINGER CARLA	T25S R23W TL 402 RASPBERRY ISLAND LEASE	2019	395.30	37.64	15.05	447.99
				Total	395.30	37.64	15.05	447.99

10 KODIAK ISLAND BOROUGH

Property ID	Geo ID	Owner Name	Legal Description	Year	Base Tax & Fees	Penalty	Interest	Total Due
18051	R5272202803	ANC/FLOYD AMANDA	T27S R22W TL 2803 KIZHUYAK BAY LEASE	2019	395.30	37.64	15.05	447.99
				Total	395.30	37.64	15.05	447.99
17754	R5242103010	ANC/GODFREY GERAD	T24S R21W TL 3010 AFOGNAK BAY LEASE	2019	395.30	37.64	15.05	447.99
				Total	395.30	37.64	15.05	447.99
17971	R5262300301	ANC/GODFREY JENNIFER	T26S R23W TL 301 KUPREANOF STRAIT LEASE	2019	395.30	37.64	15.05	447.99
				Total	395.30	37.64	15.05	447.99
17880	R5252300207	ANC/GRIGGS AL DOUGLAS	T25S R23W TL 207 RASPBERRY STRAIT LEASE	2017	43.55	0.00	0.00	43.55
				2018	316.70	30.10	48.16	394.96
				2019	320.05	30.10	12.03	362.18
				Total	680.30	60.20	60.19	800.69
17762	R5242103205	ANC/HUEY DARIA	T24S R21W TL 3205 AFOGNAK BAY LEASE	2019	395.30	37.64	15.05	447.99
				Total	395.30	37.64	15.05	447.99
17745	R5242102907	ANC/KEWAN BRIAN	T24S R21W TL 2907 AFOGNAK BAY LEASE	2019	395.30	37.64	15.05	447.99
				Total	395.30	37.64	15.05	447.99
17891	R5252300404	ANC/KEWAN BRIAN	T25S R23W TL 404 RASPBERRY ISLAND LEASE	2019	395.30	37.64	15.05	447.99
				Total	395.30	37.64	15.05	447.99
17946	R5262200901	ANC/KEWAN ETAL BRAIN & DAWN	T26S R22W TL 901 WHALE ISLAND LEASE	2019	1,325.19	130.61	52.25	1,508.05
				Total	1,325.19	130.61	52.25	1,508.05
17753	R5242103009	ANC/KNAGIN GARY	T24S R21W TL 3009 AFOGNAK BAY LEASE	2019	822.08	80.30	32.12	934.50
				Total	822.08	80.30	32.12	934.50
17992	R5262301601	ANC/KNAGIN SHANE	T26S R23W TL 2103 DRY SPRUCE BAY LEASE	2019	812.40	79.33	31.72	923.45
				Total	812.40	79.33	31.72	923.45
17947	R5262201001	ANC/LUKIN JEFFREY	T26S R22W TL 1001 WHALE ISLAND LEASE	2019	380.95	36.20	14.47	431.62
				Total	380.95	36.20	14.47	431.62
17761	R5242103204	ANC/MALUTIN DENISE	T24S R21W TL 3204 AFOGNAK BAY LEASE	2019	395.30	37.64	15.05	447.99
				Total	395.30	37.64	15.05	447.99
17759	R5242103202	ANC/MALUTIN NEIL	T24S R21W TL 3202 AFOGNAK BAY LEASE	2019	395.30	37.64	15.05	447.99
				Total	395.30	37.64	15.05	447.99
17884	R5252300211	ANC/MALUTIN OLGA	T25S R23W TL 211 RASPBERRY STRAIT LEASE	2019	578.05	55.90	22.36	656.31
				Total	578.05	55.90	22.36	656.31
17742	R5242102904	ANC/MAY ROBERT	T24S R21W TL 2904 AFOGNAK BAY LEASE	2019	533.98	51.49	20.59	606.06
				Total	533.98	51.49	20.59	606.06
18040	R5272201905	ANC/NELSON CLINTON	T27S R22W TL 1905 KIZHUYAK BAY LEASE	2019	395.30	37.64	15.05	447.99
				Total	395.30	37.64	15.05	447.99
17731	R5242101921	ANC/NELSON JR NICHOLAS L	T24S R21W TL 1921 AFOGNAK BAY LEASE	2019	320.05	30.10	12.03	362.18
				Total	320.05	30.10	12.03	362.18
17851	R5252202103	ANC/NELSON MARVIN E & IRENE R	T25S R22W TL 2103 RASPBERRY STRAIT LEASE	2019	56.69	0.00	1.50	58.19
				Total	56.69	0.00	1.50	58.19
18015	R5272200706	ANC/NELSON PEDER L	T27S R22W TL 706 KIZHUYAK BAY LEASE	2019	207.19	18.81	7.53	233.53
				Total	207.19	18.81	7.53	233.53
17926	R5252303201	ANC/NELSON RICKY	T25S R23W TL 3201 DRY SPRUCE ISLAND LEASE	2019	879.05	86.00	34.40	999.45
				Total	879.05	86.00	34.40	999.45
17988	R5262301105	ANC/NELSON RICKY	T26S R23W TL 1105 KUPREANOF STRAIT LEASE	2019	395.30	37.64	15.05	447.99
				Total	395.30	37.64	15.05	447.99
17778	R5242303401	ANC/OLSEN MIKE	T24S R23W TL 3401 RASPBERRY STRAITS LEASE	2019	395.30	37.64	15.05	447.99
				Total	395.30	37.64	15.05	447.99
17725	R5242101915	ANC/OLSEN PETER J	T24S R21W TL 1915 AFOGNAK BAY LEASE	2019	395.30	37.64	15.05	447.99
				Total	395.30	37.64	15.05	447.99
17758	R5242103201	ANC/OLSEN WENDY	T24S R21W TL 3201 AFOGNAK BAY LEASE	2019	395.30	37.64	15.05	447.99
				Total	395.30	37.64	15.05	447.99
17843	R5252201904	ANC/PETERSON JR WAYNE	T25S R22W TL 1904 RASPBERRY STRAIT LEASE	2019	39.72	0.00	0.00	39.72
				Total	39.72	0.00	0.00	39.72
17866	R5252202901	ANC/PETERSON JR WAYNE	T25S R22W TL 2901 RASPBERRY STRAIT LEASE	2019	39.73	0.00	0.00	39.73
				Total	39.73	0.00	0.00	39.73
16997	R5124231602	ANC/ROWLAND RICKHART	T24S R23W TL 1604 RASPBERRY STRAIT LEASE	2019	395.30	37.64	15.05	447.99
				Total	395.30	37.64	15.05	447.99
17874	R5252300201	ANC/ROWLAND RICKHART	T25S R23W TL 201 RASPBERRY STRAIT LEASE	2019	395.30	37.64	15.05	447.99
				Total	395.30	37.64	15.05	447.99
18466	R5327220801	ANC/ROWLAND RICKHART	T27S R22W TL 801 KIZHUYAK BAY LEASE	2019	756.50	73.75	29.50	859.75
				Total	756.50	73.75	29.50	859.75
18025	R5272201102	ANC/SEXTON DAVID	T27S R22W TL 1102 SHERATIN BAY LEASE	2019	395.30	37.64	15.05	447.99
				Total	395.30	37.64	15.05	447.99
17959	R5262202603	ANC/SONNENTAG COLVER	T26S R22W TL 2603 KIZHUYAK BAY LEASE	2019	395.30	37.64	15.05	447.99
				Total	395.30	37.64	15.05	447.99
18070	R5272302402	ANC/SPRACHER JASON	T27S R23W TL 2402 KIZHUYAK BAY LEASE	2019	41.63	0.00	0.00	41.63
				Total	41.63	0.00	0.00	41.63
18071	R5272302501	ANC/SPRACHER JASON	T27S R23W TL 2501 KIZHUYAK BAY LEASE	2019	41.63	0.00	0.00	41.63
				Total	41.63	0.00	0.00	41.63
17770	R5242301001	ANC/UNGER BRYCE	T24S R23W TL 1001 RASPBERRY STRAITS LEASE	2019	395.30	37.64	15.05	447.99
				Total	395.30	37.64	15.05	447.99

Property ID	Geo ID	Owner Name	Legal Description	Year	Base Tax & Fees	Penalty	Interest	Total Due
17756	R5242103012	ANC/VALLEY JR DANIEL	T24S R21W TL 3012 AFOGNAK BAY LEASE	2019	335.10	31.60	12.65	379.35
				Total	335.10	31.60	12.65	379.35
18571	R5343302701	AYAKULIK INC/ADF&G	T34S R33W TL 2701 B/O AYAKULIK WIER SITE	2019	54.77	0.00	0.00	54.77
				Total	54.77	0.00	0.00	54.77
16450	R1457002004	CARLSON ERIK	USS 3467 ROW 2 SP 4 CITY A/P LEASE	2019	123.10	7.91	3.17	134.18
				Total	123.10	7.91	3.17	134.18
19585	R5735000760	DUFF BRYAN	SPECIAL USE PERMIT #79 UGANIK BAY	2019	35.44	0.00	0.00	35.44
				Total	35.44	0.00	0.00	35.44
23747	R5600010231	DUNHAM CONNIE SUE	ASLS 2011-19 TR D UGAK BAY	2019	424.33	40.53	16.20	481.06
				Total	424.33	40.53	16.20	481.06
23748	R5600010232	DUNHAM CURTIS L	ASLS 2011-19 TR F UGAK BAYI	2019	183.54	16.45	6.58	206.57
				Total	183.54	16.45	6.58	206.57
19582	R5735000720	ELLSWORTH AAREN	SPECIAL USE PERMIT #75 UGANIK ISL	2019	436.15	41.72	16.68	494.55
				Total	436.15	41.72	16.68	494.55
19515	R5725000020	KODIAK GAME RANCH	GRAZING LEASE MAP #2 SACREMENTO RIVER	2019	228.69	20.96	8.39	258.04
				Total	228.69	20.96	8.39	258.04
23984	R5735000897	MINGUS JESSE PAUL	SPECIALUSE PERMIT #130 - NOISY ISLAND	2019	30.63	0.00	0.00	30.63
				Total	30.63	0.00	0.00	30.63
19562	R5735000480	NELSON RICKY	SPECIAL USE PERMIT #51 UGANIK ISLD	2019	221.15	20.22	8.08	249.45
				Total	221.15	20.22	8.08	249.45
16740	R3800051400	PETERSON GARY	USS 2539 BK 1400 LT 5A A/P LEASE	2016	1,554.55	154.08	616.32	2,324.95
				2017	1,672.75	165.86	464.34	2,302.95
				2018	1,674.10	165.84	265.34	2,105.28
				2019	1,677.45	165.85	66.34	1,909.64
				Total	6,578.85	651.63	1,412.34	8,642.82
16743	R3800061400	PETERSON GARY	USS 2539 BK 1400 LT 6 PUB PAY PRKNG	2016	3,163.77	315.01	1,260.00	4,738.78
				2017	2,594.35	258.01	722.40	3,574.76
				2018	2,595.70	258.02	412.80	3,266.52
				2019	2,599.05	258.02	103.20	2,960.27
				Total	10,952.87	1,089.06	2,498.40	14,540.33
16732	R3800031400	PETERSON GARY STACY	USS 2539 BK 1400 LT 3 A/P LEASE	2016	1,223.36	120.96	483.84	1,828.16
				2017	1,599.55	158.52	443.85	2,201.92
				2018	1,600.91	158.51	253.63	2,013.05
				2019	1,604.27	158.53	63.42	1,826.22
				Total	6,028.09	596.52	1,244.74	7,869.35
16737	R3800041400	PETERSON GARY STACY	USS 2539 BK 1400 LT 4 A/P LEASE	2016	13.75	0.00	0.00	13.75
				2017	596.36	58.21	162.96	817.53
				2018	597.72	58.20	93.13	749.05
				2019	601.07	58.20	23.28	682.55
				Total	1,808.90	174.61	279.37	2,262.88
16449	R1457002003	SUMMERVILLE CHARLES	USS 3467 ROW 2 SP 3 CITY A/P LEASE	2015	95.38	8.30	43.10	146.78
				2016	96.64	8.29	33.15	138.08
				2017	93.40	7.91	22.14	123.45
				2018	94.75	7.90	12.63	115.28
				2019	19.05	0.00	0.00	19.05
				Total	399.22	32.40	111.02	542.64
16719	R3800011400	THE KISHAN GROUP INC	USS 2539 BK 1400 LT 1 & 2 A/P LEASE	2019	26,757.45	2,673.85	1,069.53	30,500.83
				Total	26,757.45	2,673.85	1,069.53	30,500.83
19593	R5735000893	US FISH & WILDLIFE SERVICE	SPECIAL USE PERMIT #95 UGAT/MINERS	2014	263.63	25.27	161.68	450.58
				2015	265.13	25.28	131.36	421.77
				2016	269.61	25.60	102.34	397.55
				2017	270.20	25.58	71.64	367.42
				2018	271.55	25.59	40.94	338.08
				2019	274.90	25.58	10.22	310.70
				Total	1,615.02	152.90	518.18	2,286.10
16748	R3800082000	ZIMMER MURRAY	USS 2539 BK 2000 LT 8 A/P LEASE	2019	545.86	52.69	21.07	619.62
				Total	545.86	52.69	21.07	619.62

DELINQUENT MOBILE HOME OR BUILDING ONLY TAX ACCOUNTS

Listed below are the 2019 and prior year's delinquent real property tax due on a mobile home or a building only account as of February 4, 2020. Payment in full of the total amount shown within, including a proportionate share of the costs of publication must be made to avoid collection efforts and/or legal action against the taxpayers.

<u>Property ID</u>	<u>Geo ID</u>	<u>Owner Name</u>	<u>Legal Description</u>	<u>Year</u>	<u>Base Tax & Fees</u>	<u>Penalty</u>	<u>Interest</u>	<u>Total Due</u>
220928	R7345000015	ABBOTT MARVIN	USS 3100 LT 1 SP 5 GLASS BEACH MHP	2018	225.18	20.96	33.52	279.66
				2019	228.54	20.96	8.38	257.88
				Total	453.72	41.92	41.90	537.54
20935	R7345000022	ARNDT, LENA E	USS 3100 LT 2 SP 2 SPRUCE CAPE MHP	2019	251.80	23.28	9.31	284.39
				Total	251.80	23.28	9.31	284.39
16314	R1448130009	ASHFORD, JAMES R	USS 3098 LT 13 SP 9 BERING MHP	2019	457.65	43.87	17.54	519.06
				Total	457.65	43.87	17.54	519.06
21145	R7392000007	ASHOUWAK LOYD	USS 3218 TR V-1 SP 7 REZANOF MHP	2019	467.30	44.84	17.93	530.07
				Total	467.30	44.84	17.93	530.07
20914	R7335000310	BERTRAM NEAL	USS 3099 LT 3 SP 9 POWELLS MHP	2019	287.33	26.84	10.73	324.90
				Total	287.33	26.84	10.73	324.90
21124	R7385010070	BUNNAGE DALE	USS 3218 TR V-1 SP 37 REZANOF MHP	2018	496.95	48.14	77.00	622.09
				2019	82.10	0.00	0.00	82.10
				Total	579.05	48.14	77.00	704.19
21130	R7385010130	CARSON DAVID	USS 3218 TR V-1 SP 43 REZANOF MHP	2018	323.70	30.80	49.29	403.79
				2019	390.10	30.80	12.31	433.21
				Total	713.80	61.60	61.60	837.00
21125	R7385010080	CARTER ROBERT	USS 3218 TR V-1 SP 38 REZANOF MHP	2019	296.80	27.78	11.11	335.69
				Total	296.80	27.78	11.11	335.69
20829	R7335000037	CASTRO VERONICA	USS 3099 LT 3 SP 7 POWELLS MHP	2019	147.59	0.00	0.17	147.76
				Total	147.59	0.00	0.17	147.76
20927	R7345000014	COBBAN BARBARA	USS 3100 LT 1 SP 4 GLASS BEACH MHP	2019	324.08	30.51	12.20	366.79
				Total	324.08	30.51	12.20	366.79
21153	R7392000015	COYLE ETAL AUDREY L	USS 3218 TR V-1 SP 15 REZANOF MHP	2018	457.08	44.14	70.61	571.83
				2019	523.49	44.16	17.67	585.32
				Total	980.57	88.30	88.28	1,157.15
20932	R7345000019	FLERCHINGER BRITTA	USS 3100 LT 1 SP 9 GLASS BEACH MHP	2019	56.16	0.00	0.00	56.16
				Total	56.16	0.00	0.00	56.16
16309	R1448130004	FRIEND JARROD	USS 3098 LT 13 SP 4 BERING MHP	2018	293.65	27.80	44.48	365.93
				2019	360.05	27.79	11.12	398.96
				Total	653.70	55.59	55.60	764.89
20789	R7315050007	FUENTES TERESITA	JONAH ESTATES LT 7 - PACIFIC MHP SP 7	2019	109.80	9.08	3.64	122.52
				Total	109.80	9.08	3.64	122.52
20790	R7315050008	FUENTES TERESITA	JONAH ESTATES LT 2 - PACIFIC MHP SP 8	2019	38.30	1.92	0.76	40.98
				Total	38.30	1.92	0.76	40.98
16269	R1448000145	HARFORD WAYNE	USS 3098 LT 14A-3B SP 3 MILL BAY MHP	2019	143.12	0.00	0.00	143.12
				Total	143.12	0.00	0.00	143.12
20803	R7315060012	HARTUNG JOHN	USS 3066AB BK 6 LT 1 SP 12 COVE MHP	2018	312.70	29.71	47.50	389.91
				2019	316.05	29.70	11.89	357.64
				Total	628.75	59.41	59.39	747.55
21162	R7392000025	HASKELL BARRY	USS 3218 TR V-1 SP 25 REZANOF MHP	2018	461.20	44.55	71.28	577.03
				2019	527.60	44.55	17.82	589.97
				Total	988.80	89.10	89.10	1,167.00
20783	R7315050001	JOHNSON JEFFREY	USS 2739/3066AB BK 5 SP 1 PACIFIC MHP	2019	355.94	33.70	13.47	403.11
				Total	355.94	33.70	13.47	403.11
20802	R7315060011	KATELNIKOFF CAROL	USS 3066AB BK 6 LT 1 SP 11 COVE MHP	2019	305.05	28.61	11.45	345.11
				Total	305.05	28.61	11.45	345.11
21127	R7385010100	KATELNIKOFF COLLEEN	USS 3218 TR V-1 SP 40 REZANOF MHP	2018	496.95	48.14	77.00	622.09
				2019	563.35	48.14	19.25	630.74
				Total	1,060.30	96.28	96.25	1,252.83
16317	R1448130012	KATELNIKOFF JOSHUA J	USS 3098 LT 13 SP 12 BERING MHP	2019	160.59	14.16	5.66	180.41
				Total	160.59	14.16	5.66	180.41
24347	R7535060013	MAGNUSON SANDRA KAYE	MILLER PT 1ST BK 6 LT 1B B/O	2019	55.52	0.00	0.00	55.52
				Total	55.52	0.00	0.00	55.52
21161	R7392000024	MALUTIN ETAL DENISE	USS 3218 TR V-1 SP 24 REZANOF MHP	2018	434.50	9.16	69.50	513.16
				2019	453.55	43.45	17.39	514.39
				Total	888.05	52.61	86.89	1,027.55
21135	R7385010180	MARQUEZ MARITES	USS 3218 TR V-1 SP 48 REZANOF MHP	2019	49.75	0.00	0.00	49.75
				Total	49.75	0.00	0.00	49.75

Property ID	Geo ID	Owner Name	Legal Description	Year	Base Tax & Fees	Penalty	Interest	Total Due
20924	R7345000011	PARNELL JENNIFER	USS 3100 LT 1 SP 1 GLASS BEACH MHP	2019	169.11	0.00	0.00	169.11
				Total	169.11	0.00	0.00	169.11
20925	R7345000012	PARNELL JENNIFER	USS 3100 LT 1 SP 2 GLASS BEACH MHP	2019	275.68	0.00	0.00	275.68
				Total	275.68	0.00	0.00	275.68
21149	R7392000011	REYES ETAL MARIA	USS 3218 TR V-1 SP 11 REZANOF MHP	2019	476.94	45.80	18.32	541.06
				Total	476.94	45.80	18.32	541.06
20793	R7315060002	RODRIGUEZ WILLIAM A	USS 3066AB BK 6 LT 1 SP 2 COVE MHP	2019	237.68	21.88	8.74	268.30
				Total	237.68	21.88	8.74	268.30
20809	R7315060018	SORTO ETAL VICTOR	USS 3066AB BK 6 LT 1 SP 18 COVE MHP	2019	265.18	24.62	9.83	299.63
				Total	265.18	24.62	9.83	299.63

DELINQUENT PERSONAL PROPERTY TAX ACCOUNTS

Listed below are the 2019 and prior year's delinquent personal property tax due as of February 4, 2020. Payment in full of the total amount shown within, including a proportionate share of the costs of publication must be made to avoid collection efforts and/or legal action against the taxpayers.

Property ID	Geo ID	Owner Name	Legal Description	Year	Base Tax & Fees	Penalty	Interest	Total Due
23422	P7B12000015	ABOVE GRADE PLUMBING LLC	ABOVE GRADE PLUMBING	2016	691.88	34.39	137.50	863.77
				2017	389.98	6.88	19.25	416.11
				2018	391.33	6.89	11.00	409.22
				2019	394.68	6.89	2.75	404.32
				Total	1,867.87	55.05	170.50	2,093.42
13935	P7B08000028	ACOSTA RENTALS	ACOSTA VACATION RENTAL	2018	420.95	9.57	15.31	445.83
				2019	19.05	0.00	0.00	19.05
				Total	440.00	9.57	15.31	464.88
24136	P1A16000006	ALASKA ADVENTURES LLC	N5839D	2016	533.75	20.00	80.00	633.75
				2017	534.35	20.00	56.00	610.35
				2018	535.70	20.00	32.00	587.70
				2019	19.05	0.00	0.00	19.05
				Total	1,622.85	60.00	168.00	1,850.85
24572	P2B19000003	ANDERSON SATINA	ANDERSON HOME SERVICE	2019	319.05	0.00	0.00	319.05
				Total	319.05	0.00	0.00	319.05
10695	P1B04000006	B & B UNDERGROUND SERVICES INC	B & B UNDERGROUND SERV INC	2010	691.00	68.25	764.40	1,523.65
				2011	541.13	48.39	483.75	1,073.27
				2012	752.85	67.51	594.07	1,414.43
				2013	740.43	66.23	503.28	1,309.94
				2014	583.32	52.02	333.00	968.34
				2015	545.27	50.73	263.84	859.84
				2016	1,094.20	70.95	283.80	1,448.95
				2017	1,213.05	81.70	228.75	1,523.50
				2018	1,214.40	81.70	130.73	1,426.83
				2019	1,217.75	81.70	32.68	1,332.13
				Total	8,593.40	669.18	3,618.30	12,880.88
10443	P1B01000199	BELARDE MARTIN	BELARDE CUSTOM CONCRETE COMPANY	2019	656.08	30.64	12.25	698.97
				Total	656.08	30.64	12.25	698.97
24405	P2B18000001	BLONDIN KYLE JOHN	BLONDIN CONSTRUCTION	2018	391.88	6.94	11.08	409.90
				2019	395.23	6.94	2.77	404.94
				Total	787.11	13.88	13.85	814.84
24282	PIB17000003	BOATWRIGHT CHARITO	CABOOSE BAR B QUE	2017	373.48	5.38	15.05	393.91
				2018	386.65	6.45	10.33	403.43
				2019	390.00	6.45	2.58	399.03
				Total	1,150.13	18.28	27.96	1,196.37
24292	PIB17000012	BRENNICK JASON	J&M AUTO AND TIRE	2017	373.48	5.38	15.05	393.91
				2018	374.83	5.39	8.60	388.82
				2019	378.18	5.39	2.15	385.72
				Total	1,126.49	16.16	25.80	1,168.45
24377	PIB18000004	BROCKMAN LEIF ARLENE	EAGLE'S NEST	2019	202.91	0.00	0.00	202.91
				Total	202.91	0.00	0.00	202.91

14 KODIAK ISLAND BOROUGH

Property ID	Geo ID	Owner Name	Legal Description	Year	Base Tax & Fees	Penalty	Interest	Total Due
24404	P1B18000031	BROWN BRIANA C.	SERENITY SALON	2018	788.70	43.00	68.80	900.50
				2019	792.05	43.00	17.20	852.25
				Total	1,580.75	86.00	86.00	1,752.75
11375	P1B20000158	BROWN MICHAEL	SALTY FLY SAFARIS	2018	1,072.50	68.80	110.08	1,251.38
				2019	665.14	64.62	25.84	755.60
				Total	1,737.64	133.42	135.92	2,006.98
23932	P3B14000001	BUSKIN BISTRO	BUSKIN BISTRO	2014	77.00	6.01	38.40	121.41
				2015	12.50	0.00	0.00	12.50
				2016	13.75	0.00	0.00	13.75
				2017	14.35	0.00	0.00	14.35
				2018	15.70	0.00	0.00	15.70
				2019	19.05	0.00	0.00	19.05
Total	152.35	6.01	38.40	196.76				
24585	P7B19000001	CHAMBERS JASON	CENTRAL PENINSULA CONTRACTING	2019	338.73	1.79	0.72	341.24
Total	338.73	1.79	0.72	341.24				
13118	P3A88000901	CORVUS AIRLINES, INC	1ERA	2019	6,949.67	693.06	277.23	7,919.96
Total	6,949.67	693.06	277.23	7,919.96				
24540	P9B19000003	ED FRET'S	R & E SERVICE	2019	319.05	0.00	0.00	319.05
Total	319.05	0.00	0.00	319.05				
24281	PIB17000002	EMERALD ISLE WELLNESS LLC	BELLA BRONZE BODY SPA	2017	787.35	43.00	120.40	950.75
				2018	788.70	43.00	68.80	900.50
				2019	792.05	43.00	17.20	852.25
				Total	2,368.10	129.00	206.40	2,703.50
24452	P3B18000001	ENVIRONMENTALCONTRACTINGSOLUTIONSINC	ENVIRONMENTAL CONTRACTING SOLUTIONS INC	2019	1,196.27	117.72	47.09	1,361.08
				Total	1,196.27	117.72	47.09	1,361.08
24297	P1B17000017	FOSTER JOEL	MOONLIGHT MECHANICAL	2017	373.48	5.38	15.05	393.91
				2018	374.83	5.39	8.60	388.82
				2019	378.18	5.39	2.15	385.72
				Total	1,126.49	16.16	25.80	1,168.45
24383	P1B18000010	FRANKLIN MICAH T	HARBOR SIDE	2018	374.83	5.39	8.60	388.82
				2019	378.18	5.39	2.15	385.72
				Total	753.01	10.78	10.75	774.54
23420	P7B12000012	HALL & SONS SCAFFOLDING LLC	HALL & SONS SCAFFOLDING LLC	2019	193.46	0.00	0.58	194.04
				Total	193.46	0.00	0.58	194.04
24294	P1B17000014	HARTLEY JAKOB	KINETIC MARINE SERVICES	2017	373.48	5.38	15.05	393.91
				2018	374.83	5.39	8.60	388.82
				2019	378.18	5.39	2.15	385.72
				Total	1,126.49	16.16	25.80	1,168.45
24563	P1B19000016	HAUCK TIMOTHY	KODIAK AUTO REPAIR SERVICES	2019	319.05	0.00	0.00	319.05
				Total	319.05	0.00	0.00	319.05
24545	P9B19000008	HAYES BOB	HAYES FABRICATION	2019	319.05	0.00	0.00	319.05
				Total	319.05	0.00	0.00	319.05
24436	P5B18000012	HUMPHREYS ETAL JASON	ADVENTURES GUIDES KODIAK	2019	319.05	0.00	0.00	319.05
				Total	319.05	0.00	0.00	319.05
24290	P1B17000010	ISLAND FREEZE LLC	ISLAND FREEZE LLC	2018	433.95	10.75	17.20	461.90
				2019	437.30	10.75	4.30	452.35
				Total	871.25	21.50	21.50	914.25
24044	P8B15000001	ISLAND REDI-MIX LLC	ISLAND REDI-MIX	2019	2,858.09	231.06	92.42	3,181.57
				Total	2,858.09	231.06	92.42	3,181.57
24616	P7B19000016	KEARNS ETAL KELSEA	THE GEAR SHED	2019	319.05	0.00	0.00	319.05
				Total	319.05	0.00	0.00	319.05
13202	P5B00420500	KODIAK GAME RANCH	KODIAK GAME RANCH	2019	1,060.48	67.40	26.95	1,154.83
Total	1,060.48	67.40	26.95	1,154.83				
24579	P5B19000007	KODIAK ISLANDALUTIIQADVENTURESLLC	WHALE PASS LODGE	2019	352.16	3.02	1.20	356.38
				Total	352.16	3.02	1.20	356.38
11445	P1B85000012	KODIAK SERVICE COMPANY	KODIAK SERVICE COMPANY	2018	29.68	1.40	2.24	33.32
				2019	19.05	0.00	0.00	19.05
				Total	48.73	1.40	2.24	52.37
24614	P7B19000014	LAST SET GYM LLC	LAST SET GYM LLC	2019	928.59	55.42	22.17	1,006.18
				Total	928.59	55.42	22.17	1,006.18
24159	P5B16000100	LEWIS ETAL NAO S	9TH WAVE LODGE	2018	315.70	0.00	0.00	315.70
				2019	319.05	0.00	0.00	319.05
				Total	634.75	0.00	0.00	634.75
24550	P1B19000003	LITTLE WHITE DOG LLC	LITTLE WHITE DOG, LLC	2019	319.05	0.00	0.00	319.05
				Total	319.05	0.00	0.00	319.05

Property ID	Geo ID	Owner Name	Legal Description	Year	Base Tax & Fees	Penalty	Interest	Total Due
24583	P5B19000011	LIVINGSTON GREY	ORACLE MARINE	2019	352.16	3.02	1.20	356.38
				Total	352.16	3.02	1.20	356.38
11690	P1B93000798	LORENSON CHARLES	WILD IRIS ENTERPRISES/ISLAND FOAM	2012	199.45	17.21	151.36	368.02
				2013	201.20	17.21	130.72	349.13
				2014	200.20	17.20	110.08	327.48
				2015	201.70	17.20	89.43	308.33
				2016	739.45	38.70	154.80	932.95
				2017	503.55	17.20	48.15	568.90
				2018	504.90	17.20	27.53	549.63
				2019	508.25	17.20	6.89	532.34
				Total	3,058.70	159.12	718.96	3,936.78
24387	P1B18000014	MARR EMILY KELSEY	C&E B&B	2018	374.83	5.39	8.60	388.82
				2019	19.05	0.00	0.00	19.05
				Total	393.88	5.39	8.60	407.87
24389	P1B18000016	MARTIN ROSEMARY	R&R RENTALS	2018	374.83	5.39	8.60	388.82
				2019	19.05	0.00	0.00	19.05
				Total	393.88	5.39	8.60	407.87
10653	P1B03000046	MILL BAY AUTO LLC	MILL BAY AUTO REPAIR	2015	358.65	34.61	179.99	573.25
				2016	474.93	46.11	184.48	705.52
				2017	442.20	42.78	119.80	604.78
				2018	863.20	49.77	79.64	992.61
				2019	832.26	46.65	18.66	897.57
				Total	2,971.24	219.92	582.57	3,773.73
24538	P9B19000001	OLSEN AARON J	LEGACY FORESTRY SERVICE	2019	478.55	14.50	5.80	498.85
				Total	478.55	14.50	5.80	498.85
24566	P1B19000019	ORION INDUSTRIAL SERVICES INC	ORION INDUSTRIAL SERVICES INC	2019	643.26	59.45	23.78	726.49
				Total	643.26	59.45	23.78	726.49
23865	P1A14000003	OSOWSKI WES	N4181W	2017	614.35	60.00	168.00	842.35
				2018	975.70	60.00	96.00	1,131.70
				2019	979.05	60.00	24.00	1,063.05
				Total	2,569.10	180.00	288.00	3,037.10
24369	P3A18000003	OSOWSKI WES	N4776F	2019	319.05	0.00	0.00	319.05
				Total	319.05	0.00	0.00	319.05
24371	P3A18000005	OSOWSKI WES	N76930	2019	539.05	20.00	8.00	567.05
				Total	539.05	20.00	8.00	567.05
24534	P3A19000004	OSOWSKI WES	N40823	2019	759.05	40.00	16.00	815.05
				Total	759.05	40.00	16.00	815.05
24135	P1A16000005	PAKLOOK, INC.	N1658U	2017	614.35	60.00	168.00	842.35
				2018	15.70	0.00	0.00	15.70
				2019	19.05	0.00	0.00	19.05
				Total	649.10	60.00	168.00	877.10
24266	P3B17000001	PAKLOOK, INC.	AIRLIFT ALASKA	2017	380.35	6.01	16.80	403.16
				2018	381.70	6.02	9.60	397.32
				2019	19.05	0.00	0.00	19.05
				Total	781.10	12.03	26.40	819.53
24271	P3A17000001	PAKLOOK, INC.	N813JP	2017	1,514.35	150.00	420.00	2,084.35
				2018	1,965.70	150.00	240.00	2,355.70
				2019	19.05	0.00	0.00	19.05
				Total	3,499.10	300.00	660.00	4,459.10
11951	P1B97000350	PICKETT LEONARD MISTI	ISLAND ESPRESSO & SHAVED ICE	2016	502.95	17.20	68.80	588.95
				2017	14.35	0.00	0.00	14.35
				2018	15.70	0.00	0.00	15.70
				2019	19.05	0.00	0.00	19.05
				Total	552.05	17.20	68.80	638.05
13540	P5B93001078	PORT LIONS LODGE,INC	PORT LIONS LODGE, INC	2019	43.79	2.47	0.99	47.25
				Total	43.79	2.47	0.99	47.25
14168	P9B09000004	QUAYANNA DEVELOPMENT CORP	KODIAK WOOD FUELS	2017	383.51	0.00	0.00	383.51
				2018	8,743.93	767.64	1,228.20	10,739.77
				2019	8,260.57	721.96	288.78	9,271.31
				Total	17,388.01	1,489.60	1,516.98	20,394.59

16 KODIAK ISLAND BOROUGH

Property ID	Geo ID	Owner Name	Legal Description	Year	Base Tax & Fees	Penalty	Interest	Total Due
24043	P1B15000008	QUE'S CABOOSE LLC	QUE'S CABOOSE	2016	519.50	18.70	74.82	613.02
				2017	14.35	0.00	0.00	14.35
				2018	15.70	0.00	0.00	15.70
				2019	19.05	0.00	0.00	19.05
				Total	568.60	18.70	74.82	662.12
10211	P1B00261000	RANDOLPH CARRIE	CARRIE RANDOLPH DDS INC.	2019	2,730.17	219.20	87.68	3,037.05
				Total	2,730.17	219.20	87.68	3,037.05
10441	P1B01000197	RANDOLPH TYLER	STATE FARM INSURANCE OFFICE	2019	31.95	1.29	0.53	33.77
				Total	31.95	1.29	0.53	33.77
14187	P9B90000250	ROBERTS MICHELLE	COMMUNICATIONS UNLIMITED	2012	177.74	15.22	133.99	326.95
				2013	12.00	0.00	0.00	12.00
				2014	11.00	0.00	0.00	11.00
				2015	12.50	0.00	0.00	12.50
				2016	13.75	0.00	0.00	13.75
				2017	14.35	0.00	0.00	14.35
				2018	15.70	0.00	0.00	15.70
				2019	19.05	0.00	0.00	19.05
				Total	276.09	15.22	133.99	425.30
				24397	P1B18000024	RUESINK, JEREMY	THE BUNKHOUSE	2018
2019	378.18	5.39	2.15					385.72
Total	393.88	5.39	2.15					401.42
24568	P1B19000021	SECKEL ALEXIS	EMERALD ISLE PROFESSIONAL PET CARE	2019	319.05	0.00	0.00	319.05
				Total	319.05	0.00	0.00	319.05
24596	P8B19000002	STEWART JEREMIAH	MISSION MINDED SERVICES	2019	319.05	0.00	0.00	319.05
				Total	319.05	0.00	0.00	319.05
23404	P5B12000003	STRATMAN JON & BONNIE	KALSIN RIVER RANCH	2019	503.33	16.75	6.70	526.78
				Total	503.33	16.75	6.70	526.78
24606	P5B19000014	STRATMAN JON & BONNIE	STRATMAN RANCH HOME	2019	526.17	18.83	7.53	552.53
				Total	526.17	18.83	7.53	552.53
14126	P9B05000002	STRATTON DALE	CAN'T GET ENOUGH FISHING	2019	319.05	0.00	0.00	319.05
				Total	319.05	0.00	0.00	319.05
24137	P1A16000007	SUMMerville SAMANTHA	N2788F	2016	753.75	40.00	160.00	953.75
				2017	754.35	40.00	112.00	906.35
				2018	755.70	40.00	64.00	859.70
				2019	19.05	0.00	0.00	19.05
				Total	2,282.85	120.00	336.00	2,738.85
13157	P3B85000005	THE KISHAN GROUP INC	COMFORT INN	2018	1,758.47	131.16	209.86	2,099.49
				2019	1,464.81	104.17	41.66	1,610.64
				Total	3,223.28	235.33	251.52	3,710.13
24593	P7B19000011	VANZWALUWENBURG DANIEL	FAR NORTH REFRIGERATION	2019	319.05	0.00	0.00	319.05
				Total	319.05	0.00	0.00	319.05
14184	P9B85000001	WILLIE'S QUICK MART, LLC	WILLIE'S QUICK MART	2018	1,770.20	175.46	280.72	2,226.38
				2019	2,052.83	157.63	63.04	2,273.50
				Total	3,823.03	333.09	343.76	4,499.88
24558	P1B19000011	YAMAT AURORA	AURORA'S FABULOUS FILIPINO FOODS CATERING	2019	319.05	0.00	0.00	319.05
				Total	319.05	0.00	0.00	319.05
11404	P1B20000188	Z BLONDIN RANDY	KODIAK SEAFOOD PROCESSING	2000	1,072.71	92.52	2,146.44	3,311.67
				2009	8.00	0.00	0.00	8.00
				2010	8.50	0.00	0.00	8.50
				2011	9.00	0.00	0.00	9.00
				2012	10.25	0.00	0.00	10.25
				2013	12.00	0.00	0.00	12.00
				2014	11.00	0.00	0.00	11.00
				2015	12.50	0.00	0.00	12.50
				2016	13.75	0.00	0.00	13.75
				2017	14.35	0.00	0.00	14.35
				2018	15.70	0.00	0.00	15.70
				2019	19.05	0.00	0.00	19.05
				Total	1,206.81	92.52	2,146.44	3,445.77

CERTIFICATION

I, Dora Cross, Finance Director of the Kodiak Island Borough, do hereby certify that the foregoing roll designated as the Delinquent Tax Foreclosure List for the Year 2019 is true and correct roll of all delinquent tax assessment and special assessments, of the Kodiak Island Borough for the Years 2019 and prior years.

Given under my hand and seal of the Kodiak Island Borough this 4th day of February 2020.



Dora Cross
Finance Director

LEGAL NOTICE
KODIAK ISLAND BOROUGH
710 MILL BAY ROAD
KODIAK AK 99615

NOTICE OF FORECLOSURE:
Published in Kodiak Daily Mirror on:
2/14, 2/21, 2/28 & 3/6/2020.

The rules for late filings have recently changed!

Are you turning 65 soon? Are you 50%+ Disabled Veteran?

The deadline for tax exemption applications on real property are due to the Assessing office by **January 15 each year.**

Recent code changes (KIB 3.356.030) do not allow for automatic waivers.

Please come by our office or call us at **907-486-9395** for more information.

Don't miss out on your tax break!

K00060595

NOTICE OF VACANCIES

Applications are being accepted for the following Board, Committee, and Commission seats that are

CURRENTLY VACANT:

- **Kodiak Fisheries Development Association – 1 Crab Processor Representative Seat (City Appointee)**
- **Kodiak Consolidation Committee: City Government Representative – 1 Alternate Seat**
- **Solid Waste Advisory Board – 1 Seat**

SERVICE AREA BOARD VACANCIES

- **Bayview Service Area Board – 2 Seats**
- **Mission Lake Service Area Board – 1 Seat**
- **Monashka Bay Road Service Area Board – 3 Seats**
- **Trinity Islands Street Light Service Area Board – 3 Seats**
- **Womens Bay Service Area Board – 1 Seat**
- **Woodland Acres Streetlight Service Area Board – 3 Seats**

Qualifications: In addition to any other qualifications required by borough code, members:

- A. Shall be a qualified voter of the borough; and
- B. Shall remain a resident of the borough while in office.
- C. Service Area Board applicants must be residents of the service area.

All boards and committees serve in an advisory capacity to the Assembly. If you are interested in serving on one or more of these boards, you may fill out the online application at www.kodiakak.us – Board Vacancies and Application page, or stop by the Borough Clerk's Office, 710 Mill Bay Road, Room 234. Please call 486-9310 with any questions

K00060596

NOTICE OF VACANCIES

The Kodiak Island Borough is **seeking a volunteer to the Kodiak Seat on the Prince William Sound Regional Citizens Advisory Council (PWSRCAC) who will serve a two year term to expire at the Council's annual meeting of May 2022.** The dedicated seat for the KIB is its opportunity to influence decisions having profound implications for oil transportation safety in Alaska, and for the state's oil spill prevention and response capabilities.

Qualifications: The Kodiak Island Borough would best be served by a representative who:

- Understands her/his organization and/or community, its needs, concerns, and perspectives;
- Has at least a rudimentary familiarity with oil transportation issues;
- Has a home and work schedule flexible enough to allow participation and travel;
- Is committed to the mission of promoting environmentally safe operation of the Alyeska terminal and associated tankers; and
- Seeks opportunities to foster cooperative and constructive relationships between citizens, industry and regulatory agencies.

How to apply: Please submit a board application by Friday, March 05, 2020 to the Borough Clerk's Office or through email at clerks@kodiakak.us if you are interested in serving.


K00060597

Don't invite bears into your backyard!

What you can do



- Securely store all garbage and freezers inside a building or in a bear-resistant container or shed.
- Do not put trash on the curb until the morning of garbage pickup.




- Freeze fish waste and stinky garbage until garbage day.
- Smoking fish can attract bears. Do not leave your smoker unattended!




- Take down all bird feeders, including hummingbird feeders, April 1 through November 15.
- Be sure to clean up all of the seed underneath the feeder too!



- Be sure to bring any uneaten pet food inside when pets are done eating. Bears love dog food even more than dogs do.



- Safely contain unattended pets and other animals.
- Provide protective enclosures for animals kept outside at night.
- Install electric fencing where necessary.



- Clean BBQ grills thoroughly with a wire brush after grilling.
- Empty the grease trap or bring it inside after each use.
- If possible, store grill inside a garage or shed when not in use.

Learn more at
www.alaskabears.alaska.gov



REFLECTIVE ADDRESS MARKER ORDER FORM



Please complete the following information

Name _____

Address _____

Phone Number _____

Address Number Requested

<input type="checkbox"/>	<input type="checkbox"/>	<input type="checkbox"/>	<input type="checkbox"/>	<input type="checkbox"/>
--------------------------	--------------------------	--------------------------	--------------------------	--------------------------

Note: If your address has fewer than 5 digits, please X those boxes not used.

Will be installed (FREE) on any secure object **vertically** or **horizontal** by or near the driveway entrance depending on the visibility from the street. A Bayside firefighter will work with the homeowner to find the most visible location for the fire department. The signs are **RED** with silver reflective numbers.

METAL SIGN ONLY \$10!

Don't have a mounting post or aren't sure if yours will work? We've got you covered with a metal T-Post. Only \$10 extra and includes installation

If paying with check please make payable to Bayside Fire

Mail to or drop off with this form at
4606 Rezanof Dr. Kodiak AK 99615

If you have any questions, concerns, on
service please call/text Justin Thran at 775-790-4551
Or email Justin.thran@Hotmail.com

FEATURES

- Highly Visible Day or Night
- Reflective Material on Both Sides
- Fade Resistant, Last for Years
- Pre-drilled Holes



ORDER YOUR REFLECTIVE ADDRESS MARKER TODAY! IT MAY HELP SAVE YOUR LIFE OR SOMEONE YOU LOVE.